

**THE CORPORATION OF THE TOWN OF KINGSVILLE**  
**BY-LAW NUMBER 86-2017**

---

***Being a By-law to amend By-law No. 1-2014,  
the Comprehensive Zoning By-law for the Town of Kingsville***

**WHEREAS** By-law No. 1-2014 is the Town's Comprehensive Zoning By-law to regulate the use of land and the character, location and use of buildings and structures in the Town of Kingsville;

**AND WHEREAS** the Council of the Corporation of the Town of Kingsville deems it expedient and in the best interest of proper planning to further amend By-law No. 1-2014 as herein provided;

**AND WHEREAS** there is an Official Plan in effect in the Town of Kingsville and this By-law is deemed to be in conformity with the Town of Kingsville Official Plan;

**NOW THEREFORE THE COUNCIL FOR THE CORPORATION OF THE TOWN OF KINGSVILLE ENACTS AS FOLLOWS:**

1. Schedule "A", Map 25 of By-law 1-2014 is hereby amended by changing the zone symbol on lands known municipally as Part of Lot 21 Concession 11, and locally to known as 567 Road 11 as shown on Schedule 'A' in cross-hatched attached hereto from 'Education Zone (EG)' to 'Agriculture Zone 1 (A1)'.

2. This by-law shall come into force and take effect from the date of passing by Council and in accordance with Section 34 of the Planning Act.

READ A FIRST, SECOND AND THIRD TIME AND FINALLY PASSED THIS 14<sup>th</sup> DAY OF AUGUST, 2017.

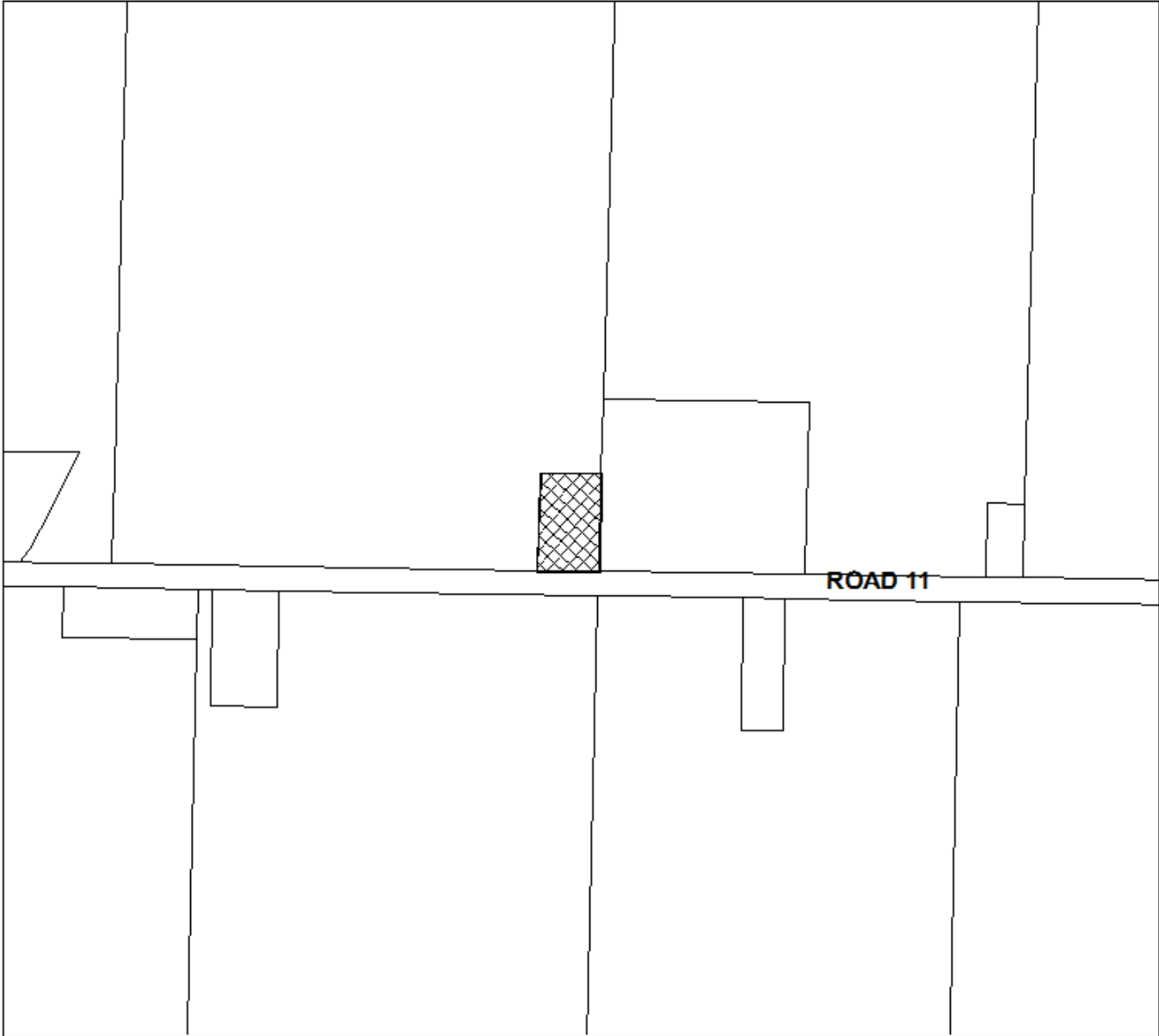
---

NELSON SANTOS, MAYOR

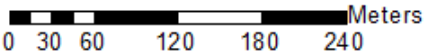
---


JENNIFER ASTROLOGO, CLERK

Schedule 'A'



Part of Lot 21, Concession 11  
567 Road 11  
Zoning By-law Amendment ZBA/13/17



 - Schedule "A", Map 25 of By-law 1-2014 is hereby amended by changing the zone symbol as shown on Schedule 'A' in cross-hatch attached hereto from 'Education Zone (EG)' to 'Agriculture Zone 1 (A1)'