

THE CORPORATION OF THE TOWN OF KINGSVILLE

BY-LAW 30 - 2017

***Being a By-law to amend By-law No. 1-2014,
the Comprehensive Zoning By-law for the Town of Kingsville***

WHEREAS By-law No. 1-2014 is the Town's Comprehensive Zoning By-law to regulate the use of land and the character, location and use of buildings and structures in the Town of Kingsville;

AND WHEREAS the Council of the Corporation of the Town of Kingsville deems it expedient and in the best interest of proper planning to further amend By-law No. 1-2014 as herein provided;

AND WHEREAS there is an Official Plan in effect in the Town of Kingsville and this By-law is deemed to be in conformity with the Town of Kingsville Official Plan;

NOW THEREFORE THE COUNCIL FOR THE CORPORATION OF THE TOWN OF KINGSVILLE ENACTS AS FOLLOWS:

1. Schedule "A", Map 49 of By-law 1-2014 is hereby amended by changing the zone symbol on a portion of land known municipally as, 1755 Road 4 E (County Road 18), Pt. Lot 11, Concession 3 ED, as shown on Schedule 'A' cross-hatched attached hereto from 'Extractive Industrial Zone (M4)' to 'Agriculture Zone 1 (A1)'.
2. This by-law shall come into force and take effect from the date of passing by Council and shall come into force in accordance with Section 34 of the Planning Act.

READ a FIRST, SECOND and THIRD time and FINALLY PASSED this 27th day of February, 2017.

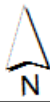
MAYOR, Nelson Santos


CLERK, Jennifer Astrologo


Schedule 'A'



Part of Lot 11, Concession 3 ED
1755 Road 4 E (County Road 18)
Zoning By-law Amendment ZBA/02/17

 N

 0 90 180 360 540 720 Meters

 Schedule "A", Map 49 of By-law 1-2014 is hereby amended by changing the zone symbol as shown on Schedule 'A' in cross-hatch attached hereto from 'Extractive Industrial Zone 4 (M4)' to 'Agriculture Zone 1 (A1)'