

# **THE CORPORATION OF THE TOWN OF KINGSVILLE**

## **BY-LAW 25-2023**

---

**Being a By-law to amend By-law No. 1-2014,  
the Comprehensive Zoning By-law for the Town of Kingsville**

**WHEREAS** By-law No. 1-2014 is the Town's Comprehensive Zoning By-law to regulate the use of land and the character, location and use of buildings and structures in the Town of Kingsville;

**AND WHEREAS** the Council of the Corporation of the Town of Kingsville deems it expedient and in the best interest of proper planning to further amend By-law No. 1-2014 as herein provided;

**AND WHEREAS** the application conforms to the Official Plan of the Town of Kingsville;

**NOW THEREFORE THE COUNCIL OF THE CORPORATION OF THE  
TOWN OF KINGSVILLE ENACTS AS FOLLOWS:**

1. Schedule "A", Map 51 of By-law 1-2014 is hereby amended by changing the zone symbol on an approximately 20.42 ha (50.47 ac.) portion of land, known municipally as 848 Road 2 W, in Part of Lot G, Concession 2 Western Division, as shown on Schedule 'A' in cross-hatch attached hereto from 'Agriculture (A1)' to 'Agriculture - Restricted (A2)'.
2. This by-law shall come into force and take effect from the date of passing by Council and in accordance with Section 34 of the Planning Act.

**READ A FIRST, SECOND AND THIRD TIME AND FINALLY PASSED THIS  
11<sup>th</sup> DAY OF APRIL, 2023.**

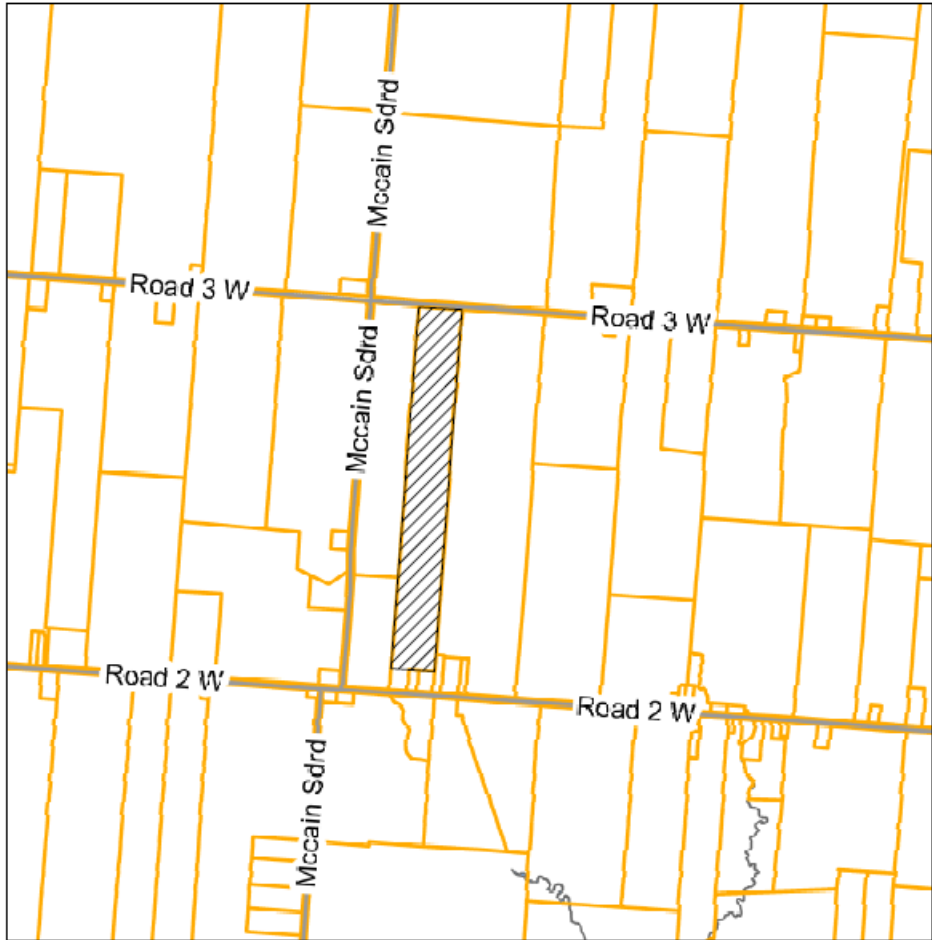
---

**MAYOR, Dennis Rogers**


---


**CLERK, Paula Parker**

Schedule A



848 Road 2 W  
Part Lot G, Concession 2 Western Division  
ZBA-2023-03

Meters  
0 150300 600 900 1,200

Schedule "A", Map 51 of By-law 1-2014 is hereby amended by changing the zone symbol as shown on Schedule 'A' in cross-hatch attached hereto from 'Agriculture (A1)' to 'Agriculture - Restricted (A2)'