



AGR /01/21

**Legend**


## Essex Municipalities

 <all other values>

 Kingsville

 Street

 Severance

 Kingsville Assessment
**Notes**

--

THIS MAP IS NOT TO BE USED FOR NAVIGATION

Copyright the Corporation of the County of Essex, 2012. Data herein is provided by the Corporation of the County of Essex on an 'as is' basis. Assessment parcel provided by Teranet Enterprises Inc. Data layers that appear on this map may or may not be accurate, current, or otherwise reliable.

0 12.51 25.0 Meters

1: 751



2/18/2021