

# THE CORPORATION OF THE TOWN OF KINGSVILLE

## BY-LAW 4-2020

---

### **Being a By-law to amend By-law No. 1-2014, the Comprehensive Zoning By-law for the Town of Kingsville**

**WHEREAS** By-law No. 1-2014 is the Town's Comprehensive Zoning By-law to regulate the use of land and the character, location and use of buildings and structures in the Town of Kingsville;

**AND WHEREAS** the Council of the Corporation of the Town of Kingsville deems it expedient and in the best interest of proper planning to further amend By-law No. 1-2014 as herein provided;

**AND WHEREAS** there is an Official Plan in effect in the Town of Kingsville and this By-law is deemed to be in conformity with the Town of Kingsville Official Plan;

### **NOW THEREFORE THE COUNCIL FOR THE CORPORATION OF THE TOWN OF KINGSVILLE ENACTS AS FOLLOWS:**

1. Schedule "A", Map 57 of By-law 1-2014 is hereby amended by changing the zone symbol on an approximately 23.35 ha (57.7 ac.) portion of land, known municipally as 411 Road 2 West, in Part of Lot 7, Concession 1, WD, as shown on Schedule 'A' in cross-hatch attached hereto from 'Agriculture (A1)' to 'Agriculture - Restricted (A2)'.
2. This by-law shall come into force and take effect from the date of passing by Council and shall come into force in accordance with Section 34 of the Planning Act.

**READ A FIRST, SECOND AND THIRD TIME AND FINALLY PASSED THIS  
27<sup>th</sup> DAY OF JANUARY, 2020.**

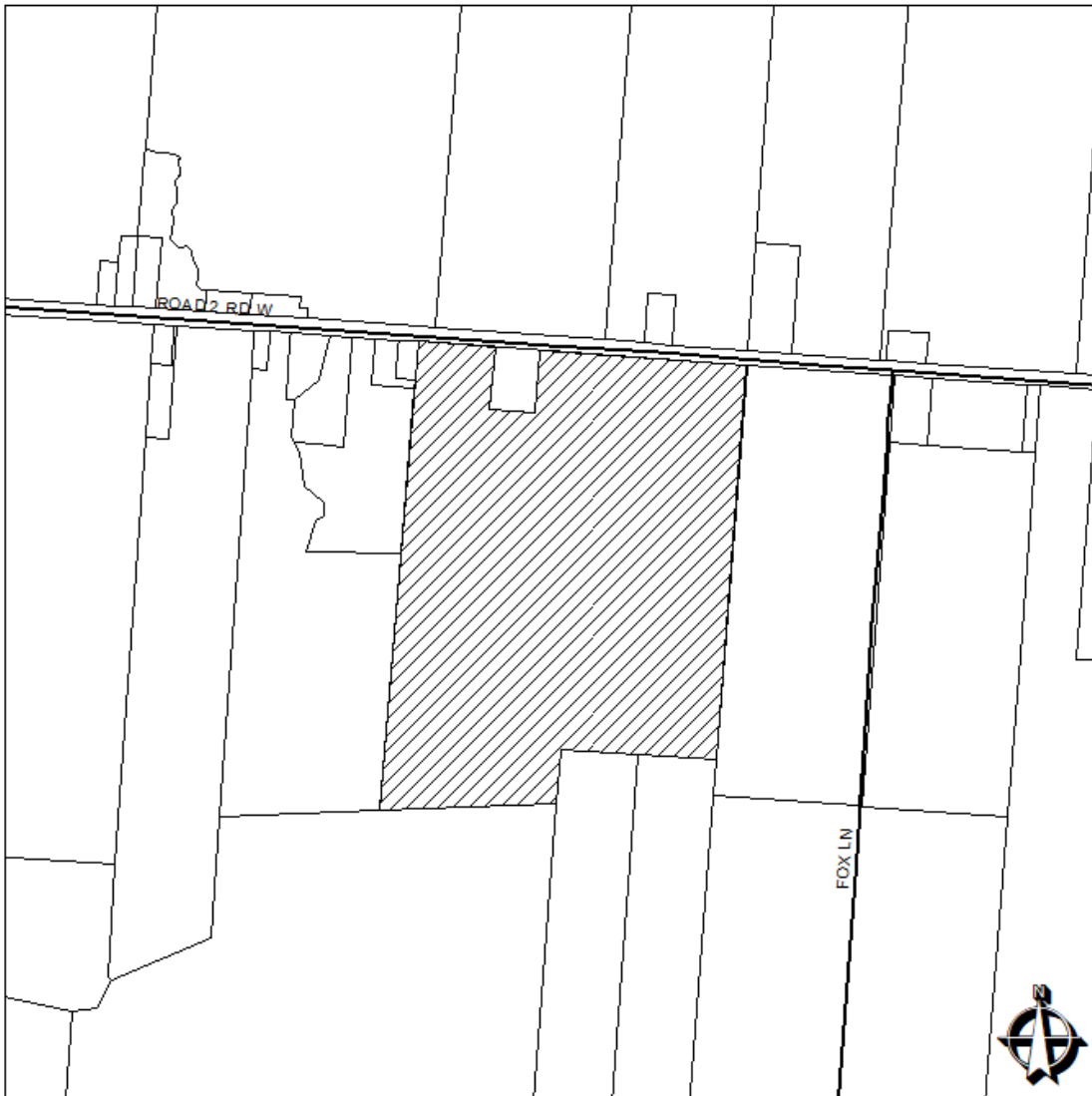
---

**MAYOR, Nelson Santos**


---


**CLERK, Jennifer Astrologo**

# Schedule A



**411 ROAD 2 WEST  
PART OF LOT 7, CONCESSION 1, WD  
ZBA/25/19**



 Schedule "A", Map 57 of By-law 1-2014 is hereby amended by changing the zone symbol as shown on Schedule 'A' in cross-hatch attached hereto from 'Agriculture (A1)' to 'Agriculture - Restricted (A2)'.